

A66 Northern Trans-Pennine Project

Scheme 06: Appleby to Brough

TR010062

5.15 Special Category Land Plans

(Rev 2)

APFP Regulations 5(2)(i)

Planning Act 2008

**Infrastructure Planning (Applications: Prescribed Forms and
Procedure) Regulations 2009**

Deadline 7 - May 2023

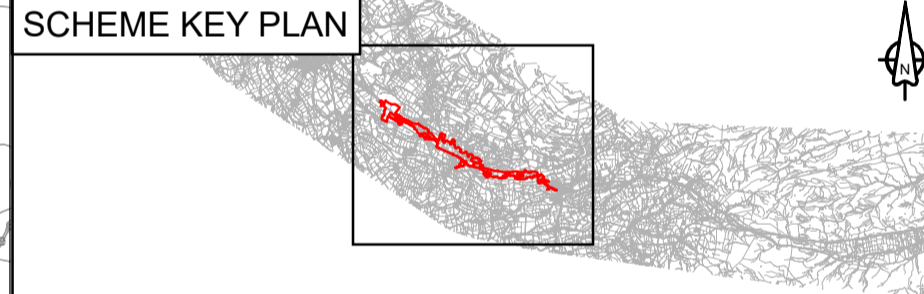
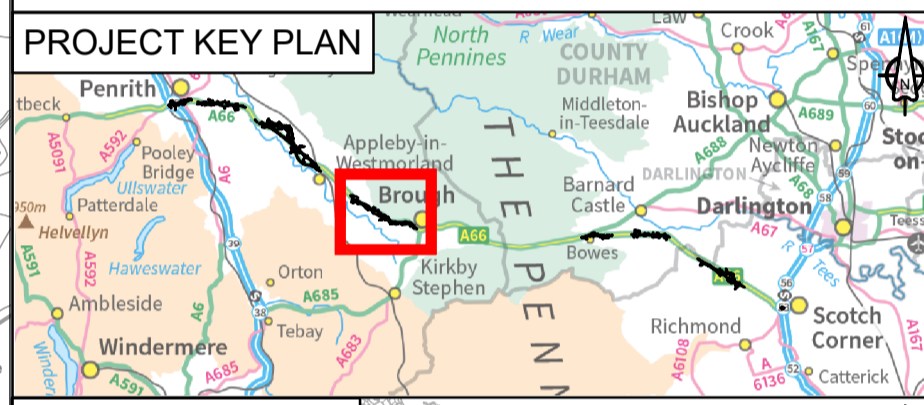


NOTES

1. ALL DIMENSIONS ARE IN METRES UNLESS STATED OTHERWISE.
2. THESE LAND PLANS SHOULD BE READ IN CONJUNCTION WITH OTHER PLANS AND DOCUMENTS IN THE DEVELOPMENT CONSENT ORDER APPLICATION IN PARTICULAR THE BOOK OF REFERENCE.
3. ALL EASEMENTS, SERVITUDES AND PRIVATE RIGHTS IN LAND ARE PROPOSED TO BE EXTINGUISHED ON LAND SHOWN COLOURED PINK ON THESE LAND PLANS. ALL EASEMENTS, SERVITUDES AND PRIVATE RIGHTS IN LAND ARE PROPOSED TO BE EXTINGUISHED, SO FAR AS THEIR CONTINUED EXERCISE WOULD BE INCONSISTENT WITH THE EXERCISE OF THE RIGHTS OR RESTRICTIONS PROPOSED TO BE ACQUIRED BY THE UNDERTAKER ON LAND SHOWN COLOURED BLUE ON THESE LAND PLANS. ALL EASEMENTS, SERVITUDES AND PRIVATE RIGHTS ARE PROPOSED TO BE SUSPENDED WHILE THE UNDERTAKER IS IN TEMPORARY POSSESSION OF THE LAND SHOWN COLOURED GREEN ON THESE LAND PLANS.
4. THE NUMBER LABELS RELATE TO PLOT NUMBERS. PLEASE REFER TO THE BOOK OF REFERENCE FOR MORE INFORMATION ABOUT THESE PLOTS, INCLUDING THE APPROXIMATE AREA OF EACH PLOT (IN SQUARE METRES). PLOT NUMBERS INCLUDE A REFERENCE TO THE RELEVANT SHEET OF THE LAND PLANS. IN THIS NUMBERING CONVENTION, A PLOT NUMBER COMPRISES THE SCHEME NUMBER, FOLLOWED BY THE SHEET NUMBER (OF THE SET OF LAND PLANS RELATING TO THAT NUMBERED SCHEME), FOLLOWED BY THE ACTUAL PLOT NUMBER ON THAT SHEET, E.G. PLOT 03-01-24, WHERE 03 IS THE SCHEME NUMBER (SCHEME 03), 01 IS THE SHEET NUMBER (SHEET 01 OF THE LAND PLANS FOR SCHEME 03) AND 24 IS THE PLOT NUMBER (PLOT 24 ON SHEET 01).

KEY

- ORDER LIMITS
- SHEET USED AS PART OF THE DRAWING SERIES
- SHEET NOT USED AS PART OF THE DRAWING SERIES



C01	JHILL	JHILL	NWHIT	GEAC	PCAR
	06/06/22	06/06/22	07/06/22	07/06/22	08/06/22
Revision	Revision details				
	JHILL	JHILL	NWHIT	GEAC	PCAR
	26/04/2023	26/04/2023	26/04/2023	26/04/2023	26/04/2023

Purpose
DCO APPLICATION

PINS Reference Number
TR010062/APP/5.15

Client
3 Piccadilly Place
Manchester
M1 3BN

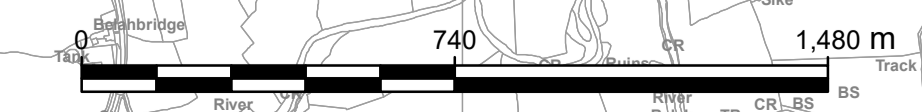
Project Name / Scheme Name
A66 Northern Trans-Pennine Project
Scheme 06
Appleby to Brough

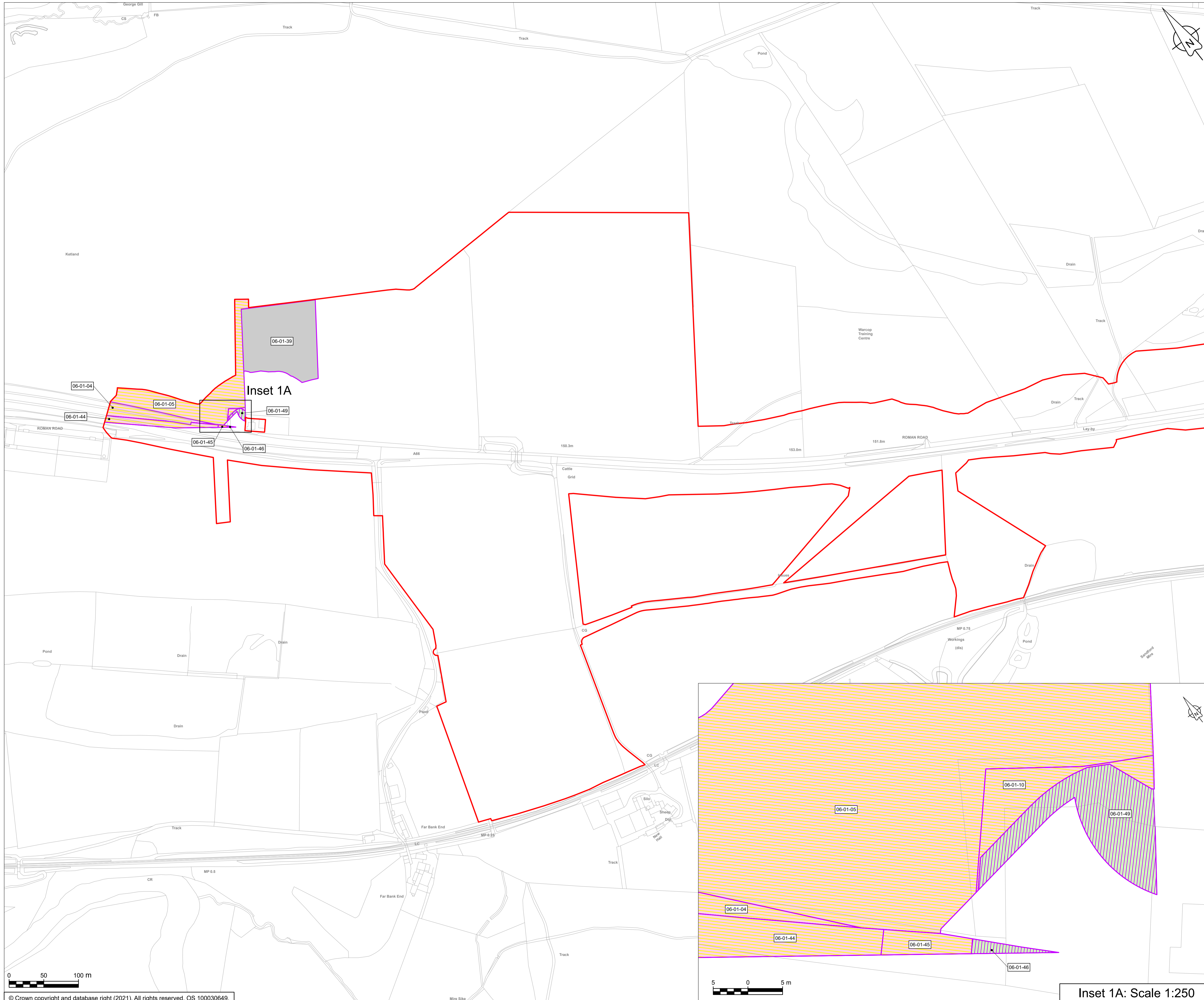
Drawing Title
Special Category Land Plans
Regulation 5(2)(i)
Key Plan

Project Ref. No.	Stage	Scale	1:15,000	@ A1
---	PCF3	Dimension	M	

Drawing Number			
Project	Originator	Volume	
HE565627	AMY	HAC	
S06	-DR-CH-		000101
Location	Type	Role	Number

Suitability	Suitability Description	Revision
A	Approved for Stage Complete	C01



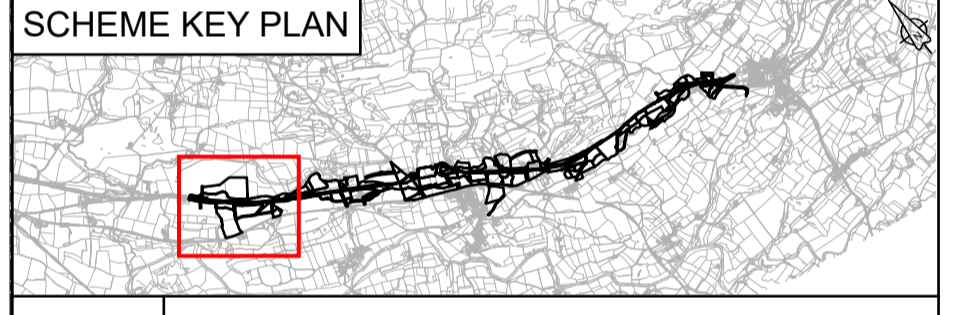
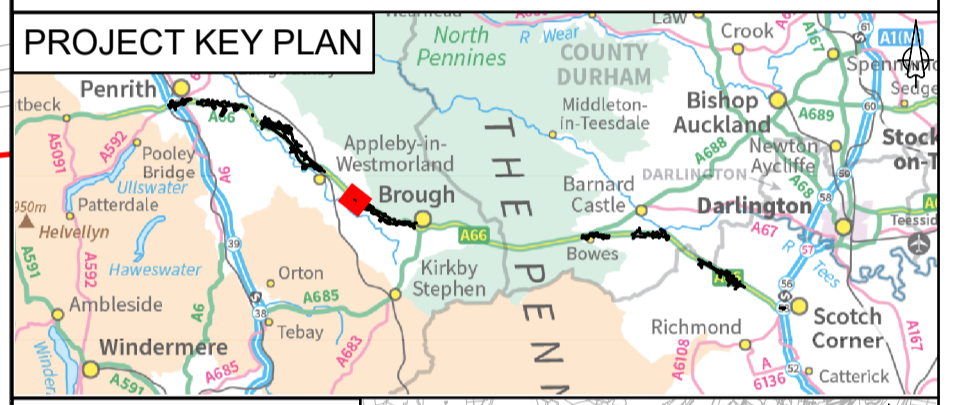


NOTES

1. ALL DIMENSIONS ARE IN METRES UNLESS STATED OTHERWISE.
2. THESE LAND PLANS SHOULD BE READ IN CONJUNCTION WITH OTHER PLANS AND DOCUMENTS IN THE DEVELOPMENT CONSENT ORDER APPLICATION IN PARTICULAR THE BOOK OF REFERENCE.
3. ALL EASEMENTS, SERVITUDES AND PRIVATE RIGHTS IN LAND ARE PROPOSED TO BE EXTINGUISHED ON LAND SHOWN COLOURED PINK ON THESE LAND PLANS. ALL EASEMENTS, SERVITUDES AND PRIVATE RIGHTS IN LAND ARE PROPOSED TO BE EXTINGUISHED, SO FAR AS THEIR CONTINUED EXERCISE WOULD BE INCONSISTENT WITH THE EXERCISE OF THE RIGHTS OR RESTRICTIONS PROPOSED TO BE ACQUIRED BY THE UNDERTAKER ON LAND SHOWN COLOURED BLUE ON THESE LAND PLANS. ALL EASEMENTS, SERVITUDES AND PRIVATE RIGHTS ARE PROPOSED TO BE SUSPENDED WHILE THE UNDERTAKER IS IN TEMPORARY POSSESSION OF THE LAND SHOWN COLOURED GREEN ON THESE LAND PLANS.
4. THE NUMBER LABELS RELATE TO PLOT NUMBERS. PLEASE REFER TO THE BOOK OF REFERENCE FOR MORE INFORMATION ABOUT THESE PLOTS, INCLUDING THE APPROXIMATE AREA OF EACH PLOT (IN SQUARE METRES). PLOT NUMBERS INCLUDE A REFERENCE TO THE RELEVANT SHEET OF THE LAND PLANS. IN THIS NUMBERING CONVENTION, A PLOT NUMBER COMPRISES THE SCHEME NUMBER, FOLLOWED BY THE SHEET NUMBER (OF THE SET OF LAND PLANS RELATING TO THAT NUMBERED SCHEME), FOLLOWED BY THE ACTUAL PLOT NUMBER ON THAT SHEET, E.G. PLOT 03-01-24, WHERE 03 IS THE SCHEME NUMBER (SCHEME 03), 01 IS THE SHEET NUMBER (SHEET 01 OF THE LAND PLANS FOR SCHEME 03) AND 24 IS THE PLOT NUMBER (PLOT 24 ON SHEET 01).

KEY

- ORDER LIMITS
- SPECIAL CATEGORY LAND - COMMON LAND - TEMPORARY POSSESSION
- SPECIAL CATEGORY LAND - COMMON LAND - PERMANENT ACQUISITION OF LAND
- SPECIAL CATEGORY LAND - REPLACEMENT LAND



C01	JHILL	JHILL	NWHIT	GEAC	PCAR
	06/06/22	06/06/22	07/06/22	07/06/22	08/06/22
Revision	Revision details				
	JHILL	JHILL	NWHIT	GEAC	PCAR
	07/05/2023	07/05/2023	07/05/2023	07/05/2023	07/05/2023

Purpose
DCO APPLICATION

PINS Reference Number
TR010062/APP/5.15

Client
**3 Piccadilly Place
Manchester
M1 3BN**

Project Name / Scheme Name
**A66 Northern Trans-Pennine Project
Scheme 06
Appleyby to Brough**

Drawing Title
**Special Category Land Plans
Regulation 5(2)(i)**

Sheet 1 of 1

Project Ref. No.	Stage	Scale :	1:2500	@ A1
---	PCF3	Dimension :	M	

Drawing Number			
Project	Originator	Volume	
HE565627 - AMY - HAC -			
S06		-DR-CH-000102	
Location	Type	Role	Number

Suitability	Suitability Description	Revision
A	Approved for Stage Complete	C02